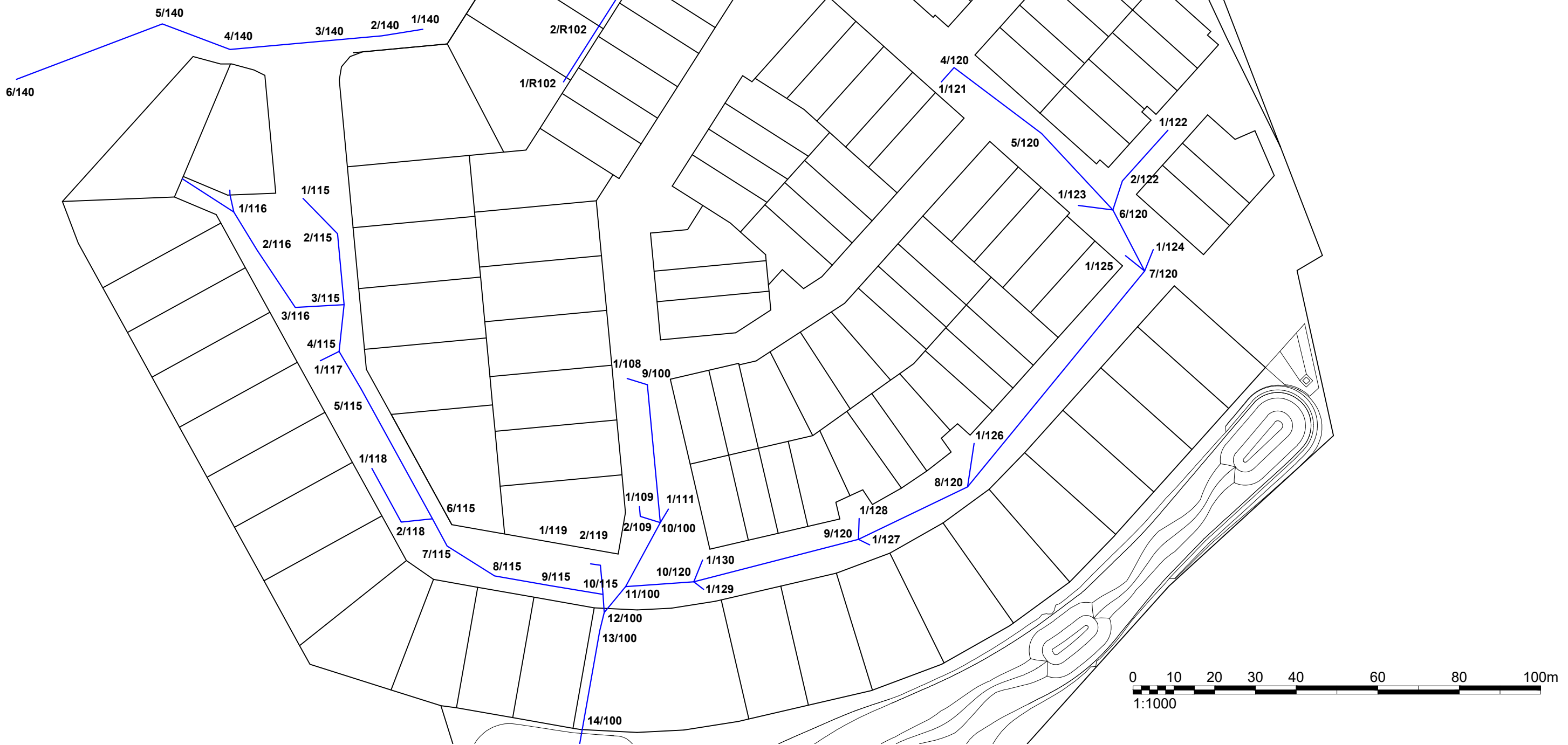


STREET

ASHMORE

EXTERNAL REPORT

PENSAR'S INTERNAL REPORT



PENSAR - The Infrastructure People
 PENSAR CIVIL Pty Ltd ABN: 70 120 834 675
 8 Hockings St South Brisbane QLD 4101
 P: 07 3846 5922
 F: 07 3846 1599
 e: mattg@pensar.com.au

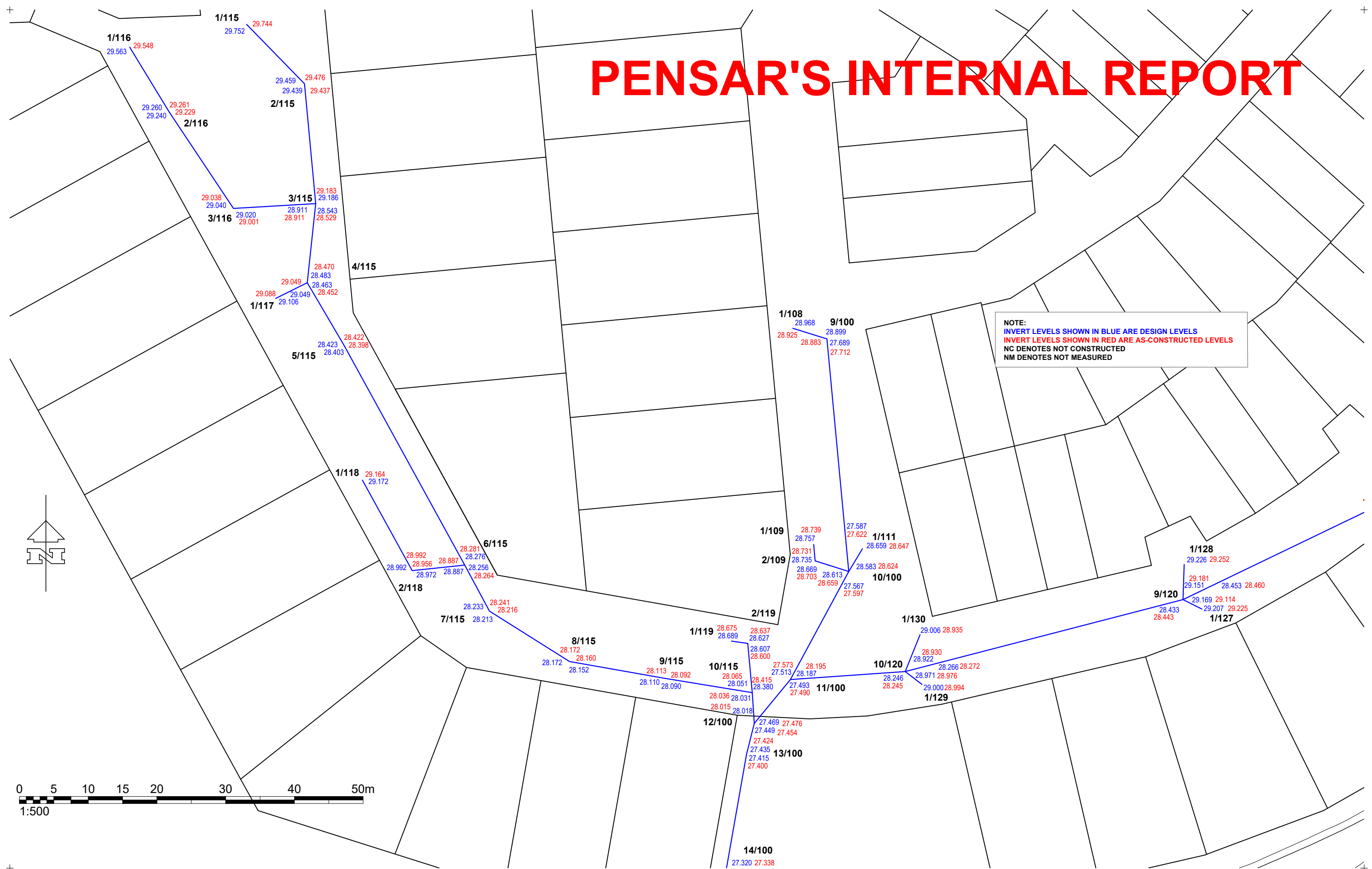
Issue	Revisions/Descriptions	Date	Drawn	Authorised
F				
E				
D				
C				
B				
A	Original Issue	25/01/21	MG	

PROJECT:
**ASHFORD
 RESIDENCES
 EVERTON PARK**


TITLE:
**AS-CONSTRUCTED:
 STORMWATER
 INTERNAL**

PROJECT NUMBER	UR20-010		
SURVEY INFORMATION	SCALE	1:1000 (A3)	
DATUM	HORIZ. LOCAL	SHEET	1 of 4
SURVEYOR	MG		
SURVEY DATE	08-12-2020		
DRAWING NUMBER	UR20-010-091-001	ISSUE	A

PENSAR'S INTERNAL REPORT



NOTE:
 INVERT LEVELS SHOWN IN BLUE ARE DESIGN LEVELS
 INVERT LEVELS SHOWN IN RED ARE AS-CONSTRUCTED LEVELS
 NC DENOTES NOT CONSTRUCTED
 NM DENOTES NOT MEASURED



PENSAR - The Infrastructure People
 PENSAR CIVIL Pty Ltd ABN: 70 120 834 675
 8 Hockings St South Brisbane QLD 4101
 P: 07 3846 5922
 F: 07 3846 1599
 e: mattg@pensar.com.au

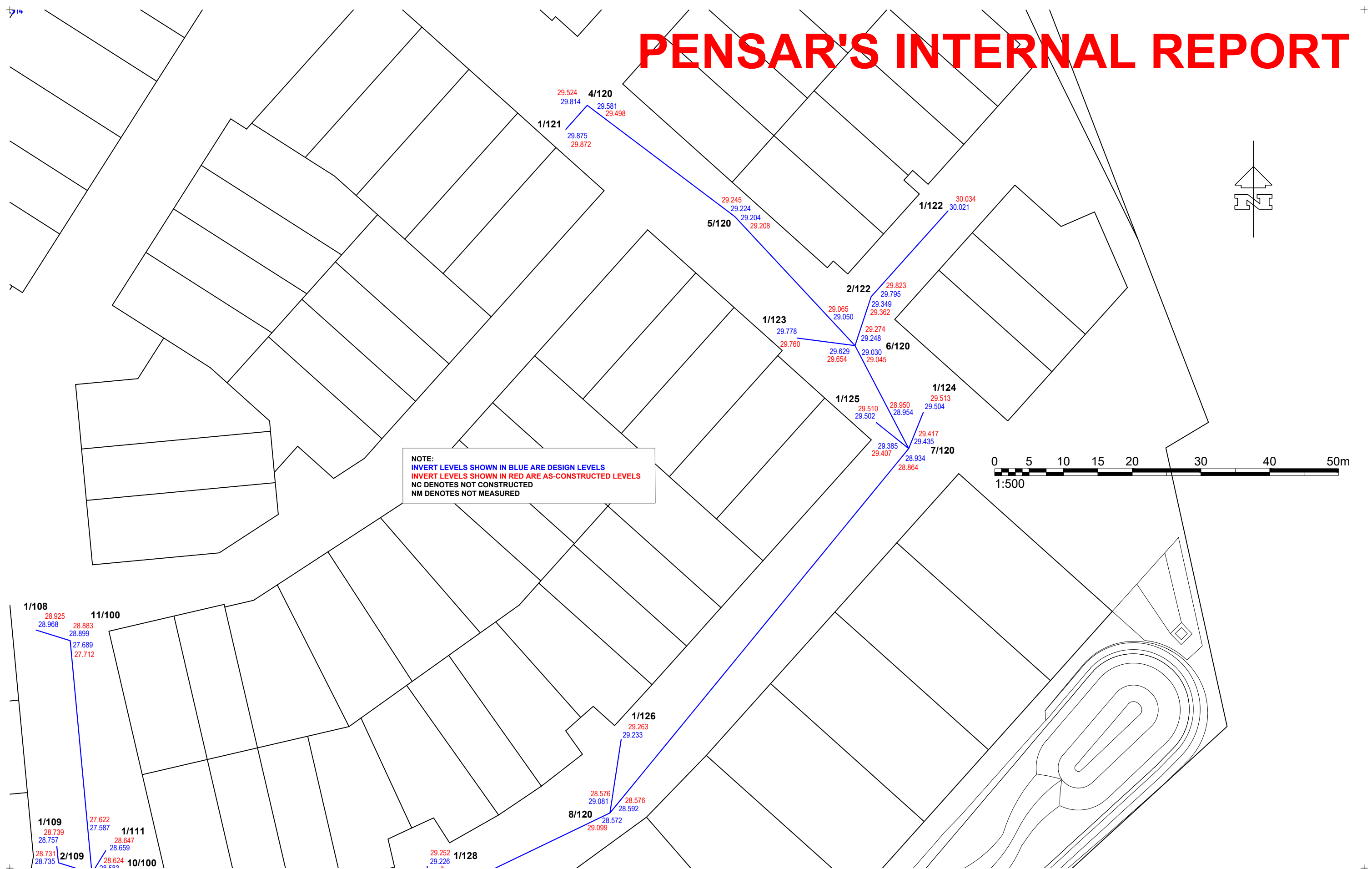
Issue	Revisions/Descriptions	Date	Drawn	Authorised
A	Original Issue	25/01/21	MG	
F				
E				
D				
C				
B				

PROJECT:
**ASHFORD RESIDENCES
 EVERTON PARK**

TITLE:
**AS-CONSTRUCTED:
 STORMWATER
 INTERNAL**

PROJECT NUMBER		UR20-010	
SURVEY INFORMATION		SCALE	
DATUM	HORIZ. LOCAL	1:500 (A3)	
SURVEYOR	MG	SHEET	
SURVEY DATE 08-12-2020		2 of 4	
DRAWING NUMBER		ISSUE	
UR20-010-091-002		A	

PENSAR'S INTERNAL REPORT



NOTE:
 INVERT LEVELS SHOWN IN BLUE ARE DESIGN LEVELS
 INVERT LEVELS SHOWN IN RED ARE AS-CONSTRUCTED LEVELS
 NC DENOTES NOT CONSTRUCTED
 NM DENOTES NOT MEASURED



PENSAR - The Infrastructure People
 PENSAR CIVIL Pty Ltd ABN: 70 120 834 675
 8 Hockings St South Brisbane QLD 4101
 P: 07 3846 5922
 F: 07 3846 1599
 e: mattg@pensar.com.au

F					
E					
D					
C					
B					
A	Original Issue	25/01/21	MG		
Issue	Revisions/Descriptions	Date	Drawn	Authorised	

PROJECT:
**ASHFORD RESIDENCES
 EVERTON PARK**

TITLE:
**AS-CONSTRUCTED:
 STORMWATER
 INTERNAL**

PROJECT NUMBER		UR20-010	
SURVEY INFORMATION		SCALE	1:500 (A3)
DATUM	HORIZ. LOCAL	SHEET	3 of 4
SURVEYOR	MG	DATE	08-12-2020
DRAWING NUMBER		ISSUE	A
UR20-010-091-003			